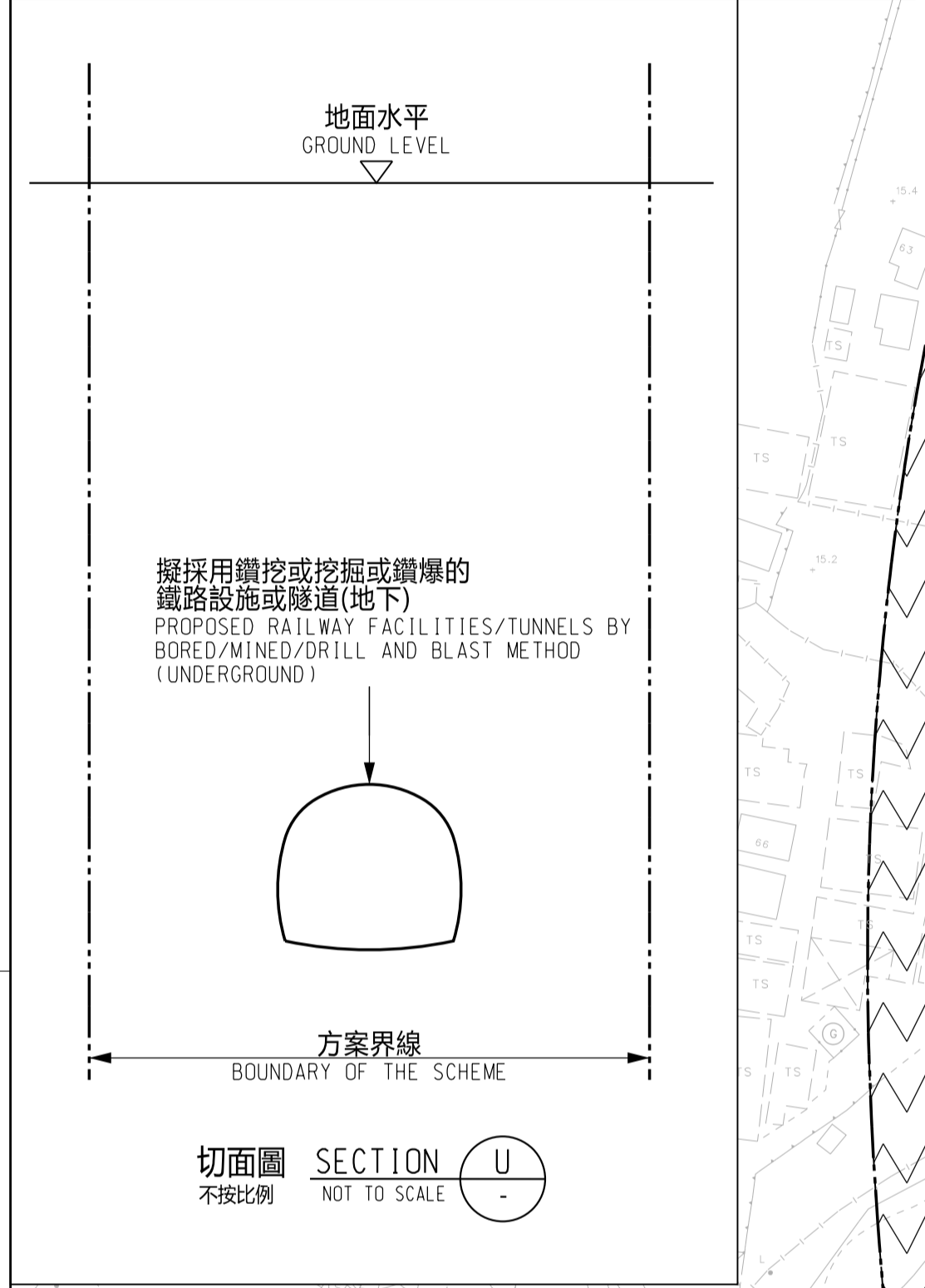
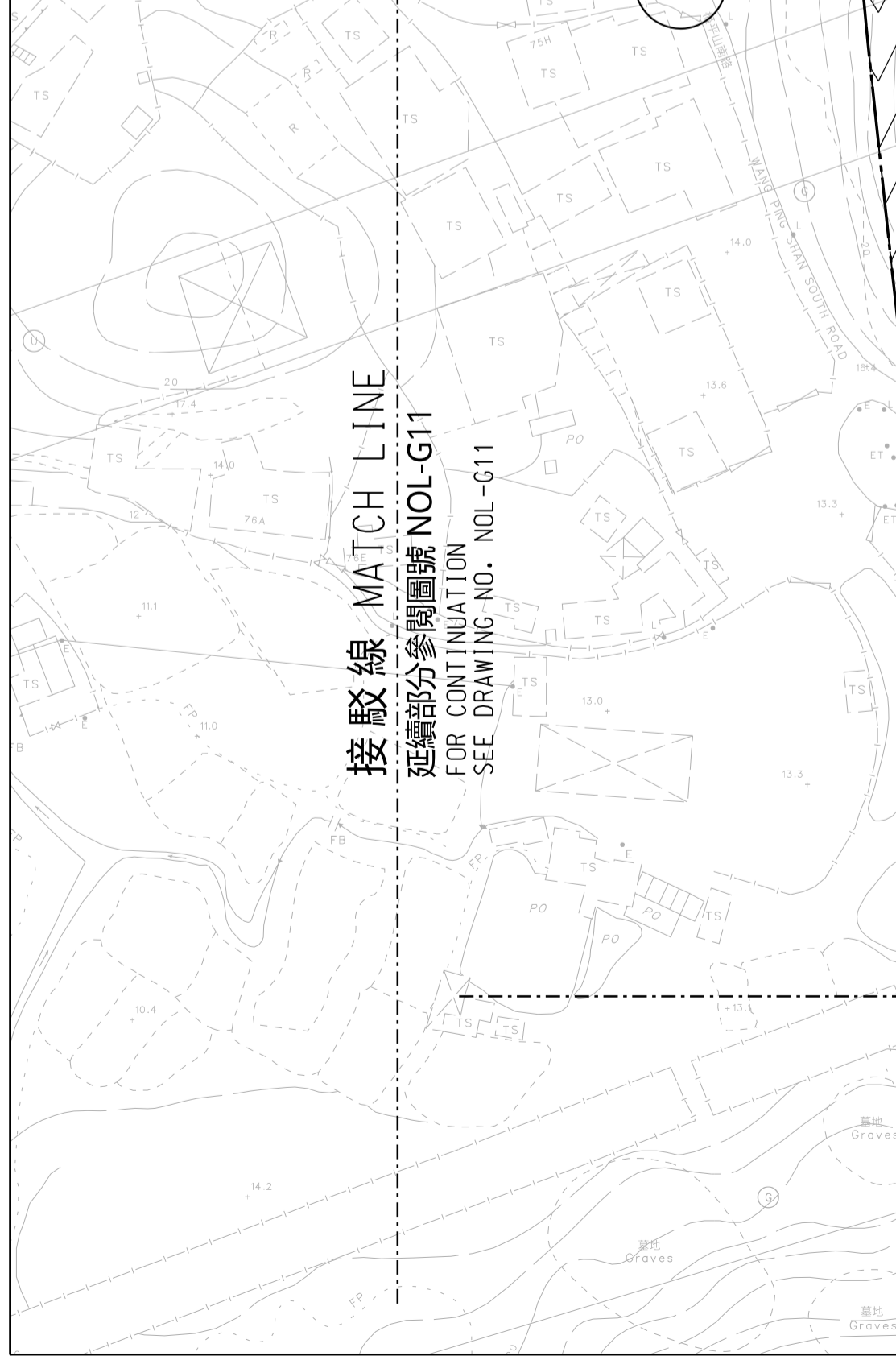


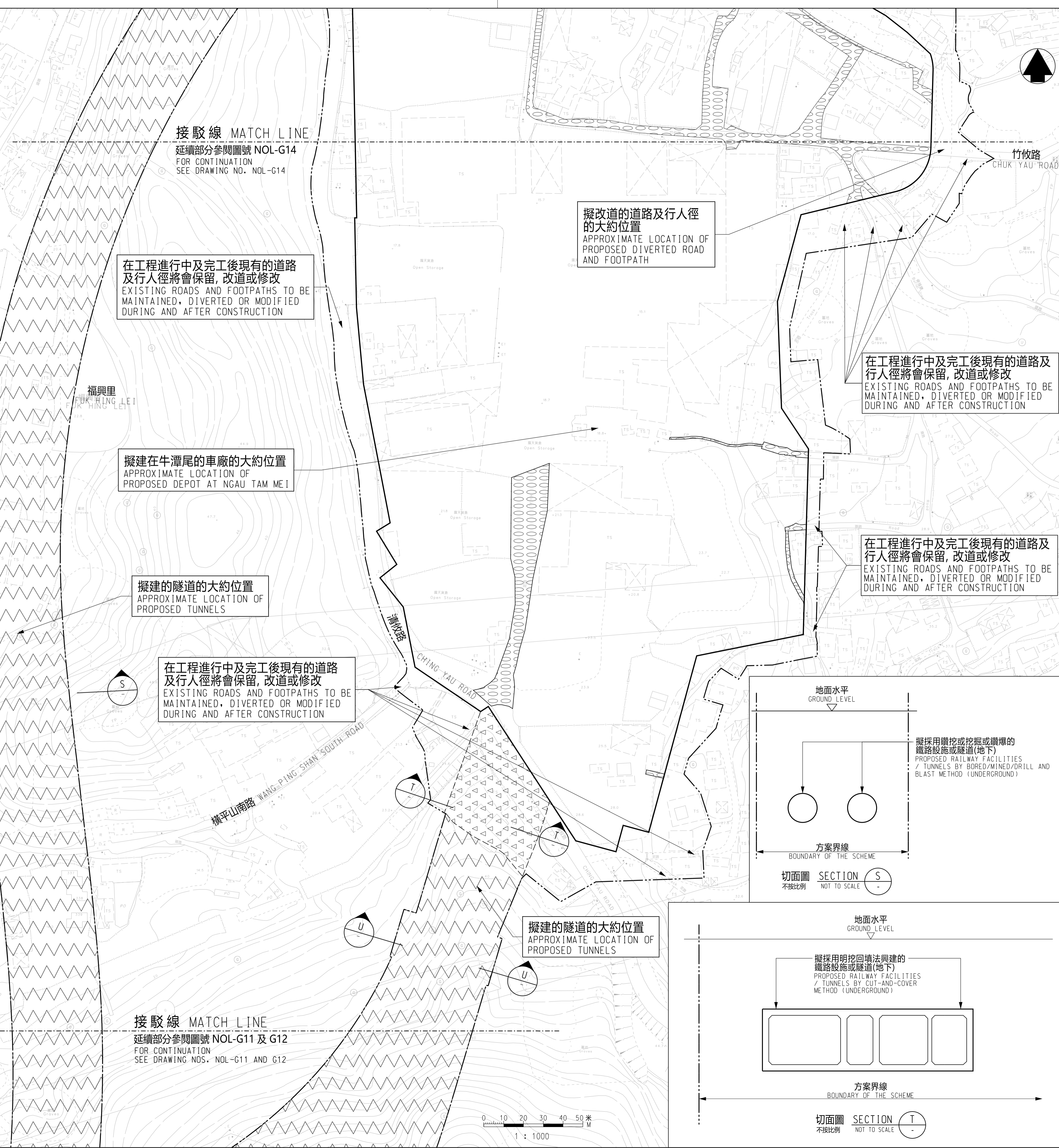
位置圖
LOCATION PLAN
不按比例
NOT TO SCALE



切面圖 SECTION U
不按比例
NOT TO SCALE



接駁線 MATCH LINE
延續部分參閱圖號 NOL-G11 及 NOL-G12
FOR CONTINUATION
SEE DRAWING NOS. NOL-G11 AND NOL-G12



接駁線 MATCH LINE
延續部分參閱圖號 NOL-G14
FOR CONTINUATION
SEE DRAWING NO. NOL-G14

在工程進行中及完工後現有的道路及行人徑將會保留, 改道或修改
EXISTING ROADS AND FOOTPATHS TO BE MAINTAINED, DIVERTED OR MODIFIED DURING AND AFTER CONSTRUCTION

擬建在牛潭尾的車廠的大約位置
APPROXIMATE LOCATION OF PROPOSED DEPOT AT NGAU TAM MEI

擬建的隧道的大約位置
APPROXIMATE LOCATION OF PROPOSED TUNNELS

在工程進行中及完工後現有的道路及行人徑將會保留, 改道或修改
EXISTING ROADS AND FOOTPATHS TO BE MAINTAINED, DIVERTED OR MODIFIED DURING AND AFTER CONSTRUCTION

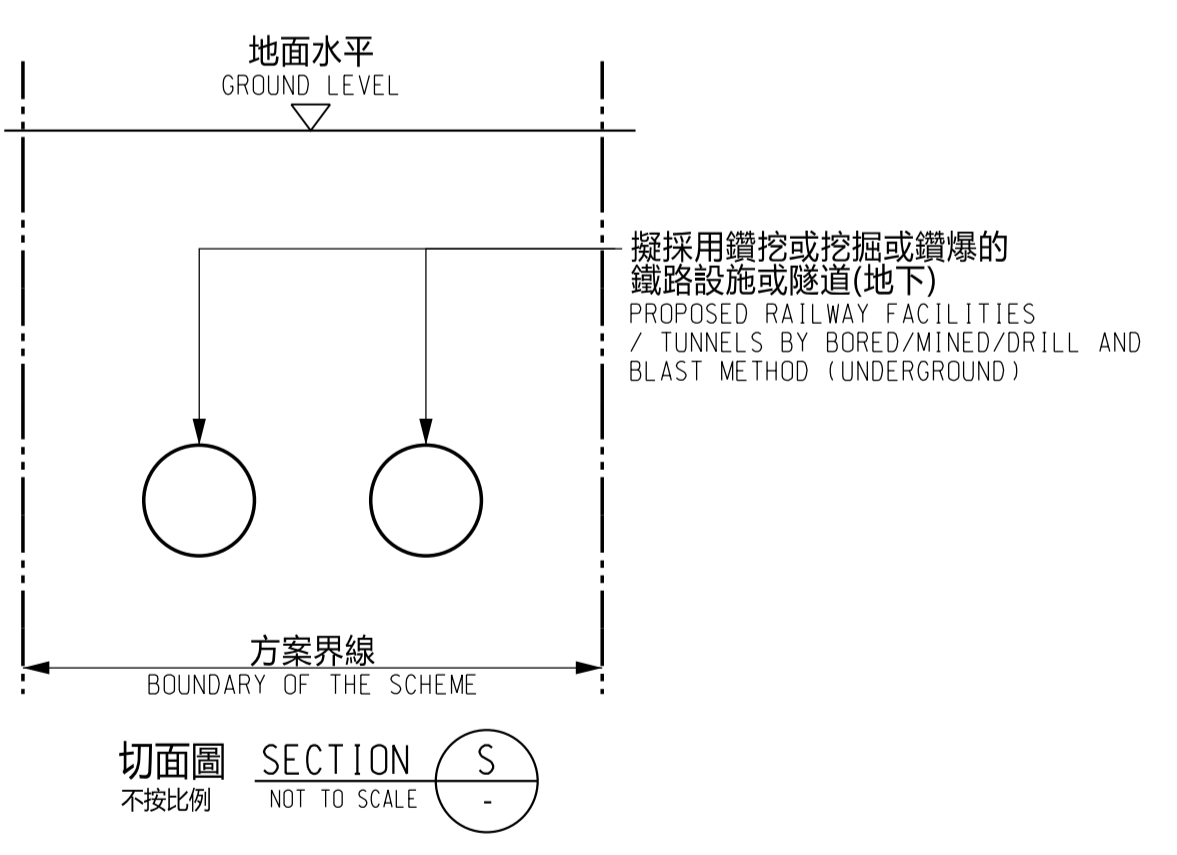
擬建的隧道的大約位置
APPROXIMATE LOCATION OF PROPOSED TUNNELS

接駁線 MATCH LINE
延續部分參閱圖號 NOL-G11 及 G12
FOR CONTINUATION
SEE DRAWING NOS. NOL-G11 AND G12

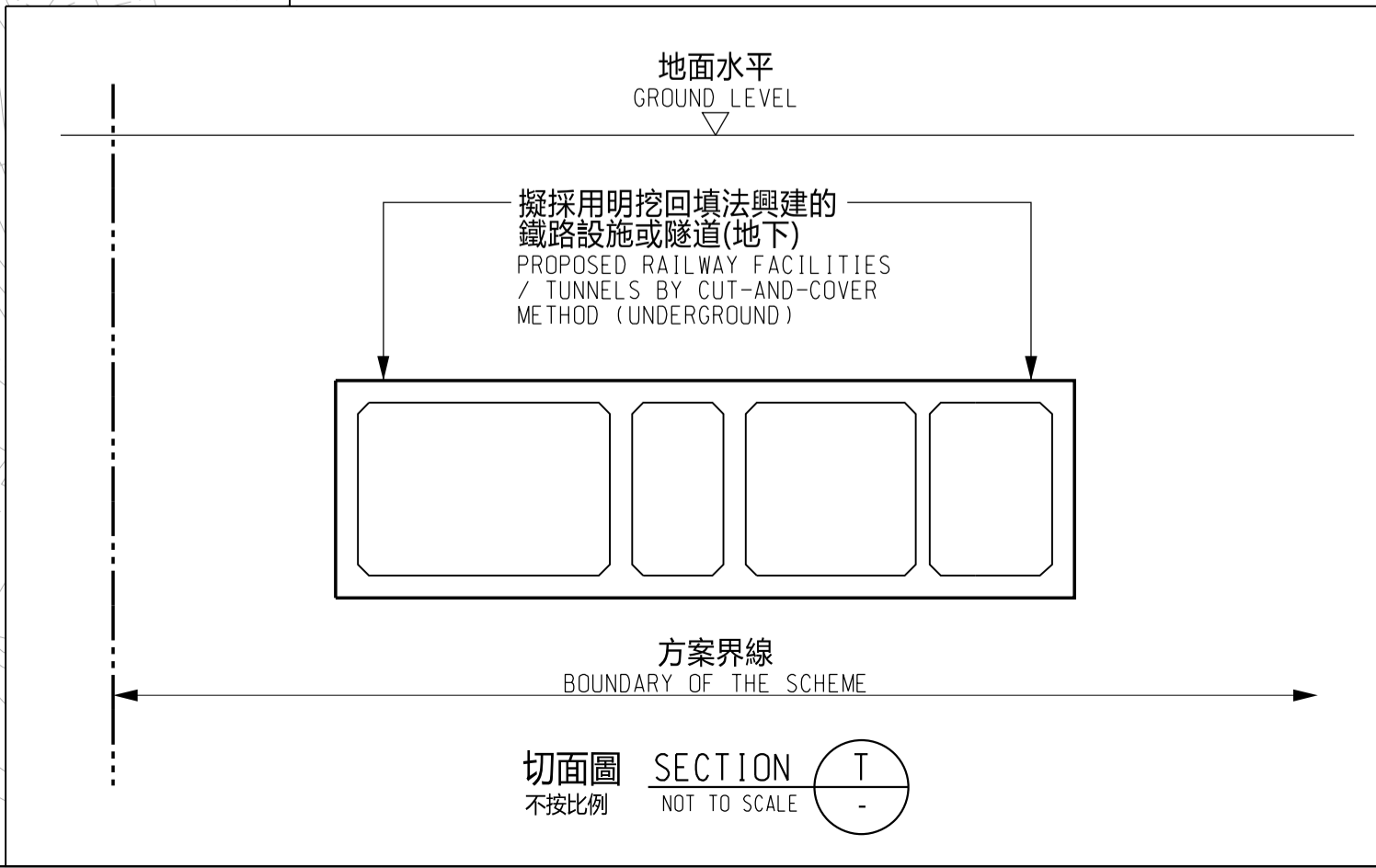
擬改道的道路及行人徑的大約位置
APPROXIMATE LOCATION OF PROPOSED DIVERTED ROAD AND FOOTPATH

在工程進行中及完工後現有的道路及行人徑將會保留, 改道或修改
EXISTING ROADS AND FOOTPATHS TO BE MAINTAINED, DIVERTED OR MODIFIED DURING AND AFTER CONSTRUCTION

在工程進行中及完工後現有的道路及行人徑將會保留, 改道或修改
EXISTING ROADS AND FOOTPATHS TO BE MAINTAINED, DIVERTED OR MODIFIED DURING AND AFTER CONSTRUCTION



切面圖 SECTION S
不按比例
NOT TO SCALE



切面圖 SECTION T
不按比例
NOT TO SCALE

圖例 LEGEND :

- 方案界線
BOUNDARY OF THE SCHEME
- 擬建的鐵路車站及其他鐵路設施(地下)
PROPOSED RAILWAY STATION AND OTHER RAILWAY FACILITIES (UNDERGROUND)
- 擬建的車站/車站入口/通風大樓/通風井/其他鐵路設施或永久建築物
PROPOSED RAILWAY STATION/ STATION ENTRANCES/ VENTILATION BUILDINGS/ VENTILATION SHAFTS/ OTHER RAILWAY FACILITIES OR PERMANENT STRUCTURES
- 現有的車站及其他鐵路設施
EXISTING STATION AND OTHER RAILWAY FACILITIES
- 擬採用鑽挖或挖掘或鑽爆的鐵路設施或隧道(地下)
PROPOSED RAILWAY FACILITIES/ TUNNELS BY BORED/MINED/ DRILL AND BLAST METHOD (UNDERGROUND)
- 擬採用明挖回填法興建的鐵路設施或隧道(地下)
PROPOSED RAILWAY FACILITIES/ TUNNELS BY CUT-AND-COVER METHOD (UNDERGROUND)
- 可能永久封閉的道路(包括行人道、行人徑及露天地方) 道路(包括車道、行人徑及露天地方)
ROADS (INCLUDING CARRIAGEWAYS, FOOTPATHS AND OPEN PLACE) WHICH MAY BE CLOSED PERMANENTLY
- 擬設置地盤設施的臨時施工區
PROPOSED TEMPORARY WORKS AREA FOR SITE FACILITIES
- 擬進行修改工程的現有的鐵路車站及設施
PROPOSED MODIFICATION WORKS OF THE EXISTING RAILWAY STATIONS AND FACILITIES
- 擬建供北環線主線及其他正在規劃的鐵路項目(下稱「其他鐵路項目」)使用的隧道(地下)/車站/車站大樓/車站入口/通風大樓/通風井/其他鐵路設施或永久建築物(下稱「設施」), 設施的布局已刊載於其他鐵路項目方案內
PROPOSED RAILWAY TUNNEL (UNDERGROUND) / RAILWAY STATION / STATION CONCOURSE / STATION ENTRANCES / VENTILATION BUILDINGS / VENTILATION SHAFTS / OTHER RAILWAY FACILITIES OR PERMANENT STRUCTURES (HEREAFTER REFERRED TO AS "THE FACILITIES") FOR NORTHERN LINK MAIN LINE AND ANOTHER RAILWAY PROJECT UNDER PLANNING (HEREAFTER REFERRED TO AS "ANOTHER RAILWAY PROJECT"). THE LAYOUT OF THE FACILITIES IS GAZETTED UNDER ANOTHER RAILWAY PROJECT

一般說明 GENERAL NOTES :

- 有關一般說明參閱圖號 NOL-G01.
FOR GENERAL NOTES, REFER TO DRAWING NO. NOL-G01.

修訂表
TABLE OF AMENDMENTS

| 修改 REV | 日期 DATE | 繪圖 BY | 核對 SUB | 負責 APP | 說明 DESCRIPTION |
|-----------|------------|----------|-----------|-----------|-------------------|
| | | | | | |

SIGNED
林雨舟 LAM YU CHAU
路政署
鐵路拓展處處長(1)
GOVERNMENT ENGINEER/
RAILWAY DEVELOPMENT (1)
HIGHWAYS DEPARTMENT

獲准發出
APPROVED FOR ISSUE

19 SEP 2023
發出日期 DATE OF ISSUE

圖則名稱 DRAWING TITLE
**鐵路條例(第519章)
北環線主線
總體規劃圖則** 29頁的第13頁

RAILWAYS ORDINANCE (CHAPTER 519)
NORTHERN LINK MAIN LINE

GENERAL LAYOUT PLAN SHEET 13 OF 29

圖號 DRAWING NO.
NOL-G13

比例 SCALE
1:1000 (A1)
或如圖示
AS SHOWN

香港特別行政區政府
THE GOVERNMENT OF THE HONG KONG
SPECIAL ADMINISTRATIVE REGION

路政署
HIGHWAYS DEPARTMENT

鐵路拓展處
RAILWAY DEVELOPMENT OFFICE